













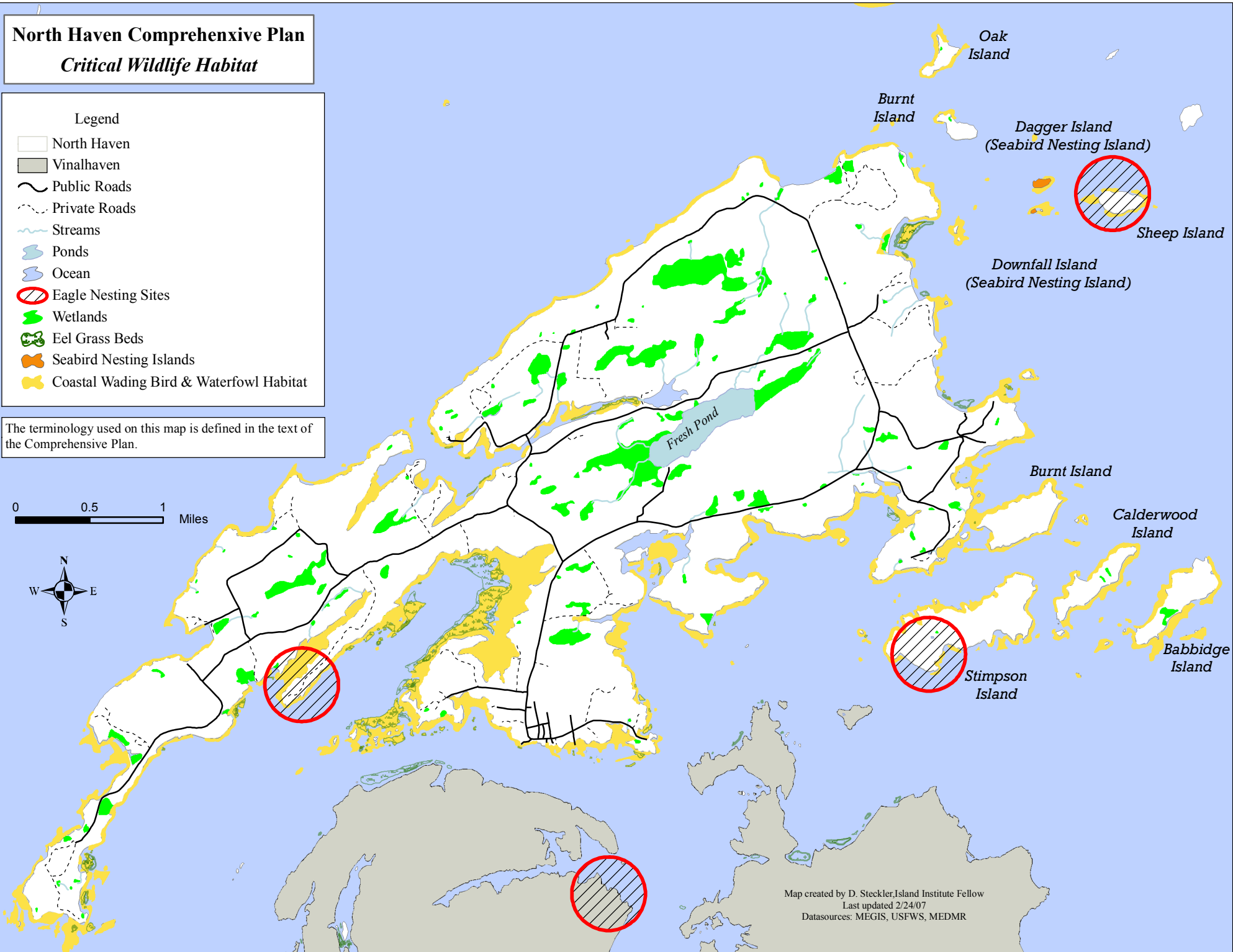

# North Haven Comprehensive Plan

## Critical Wildlife Habitat

**Legend**

-  North Haven
-  Vinalhaven
-  Public Roads
-  Private Roads
-  Streams
-  Ponds
-  Ocean
-  Eagle Nesting Sites
-  Wetlands
-  Eel Grass Beds
-  Seabird Nesting Islands
-  Coastal Wading Bird & Waterfowl Habitat

The terminology used on this map is defined in the text of the Comprehensive Plan.



Map created by D. Steckler, Island Institute Fellow  
 Last updated 2/24/07  
 Datasources: MEGIS, USFWS, MEDMR