

North Haven Comprehensive Plan

Transportation Network



LEGEND

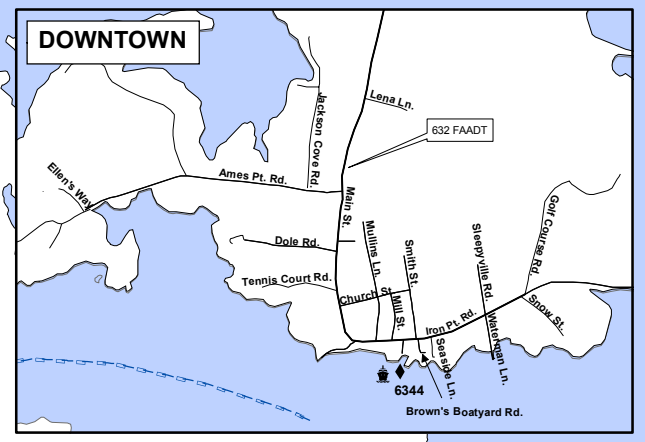
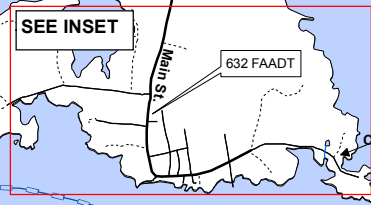
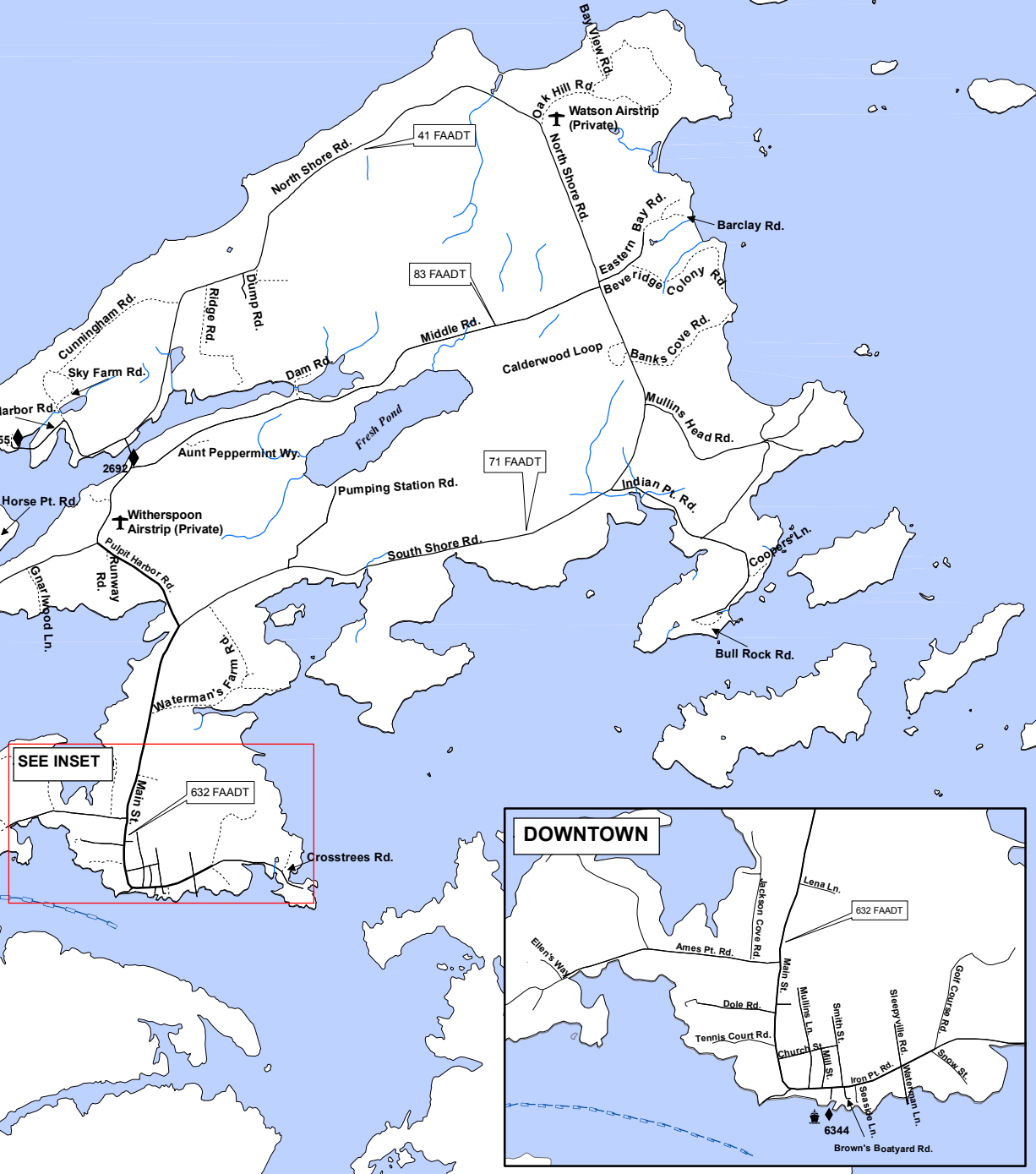
State Roads
 Private Roads
 Public Roads
 Ferry Route
 Ferry Terminal
 Streams

Traffic Volumes - Level of Service (LOS)

LOS A
 No High Crash Locations (HCLs) were documented in North Haven for 2002. HCLs have 8 or more accidents within 3 years.
 FAADT= Factored Annual Average Daily Traffic*
 * The AADT numbers shown on the map are from 2002 and are factored to account for growth.

Bridge Inventory

◆ **Bridges**
 6344 North Haven Ferry Slip Bridge
 2692 Pulpit Harbor Bridge
 3955 Beach Bridge



Created by Stacy Gambret,
 Island Institute Fellow
 Updated 7-18-06
 Data sources: MEOGIS, USGS
 trans_network.mxd