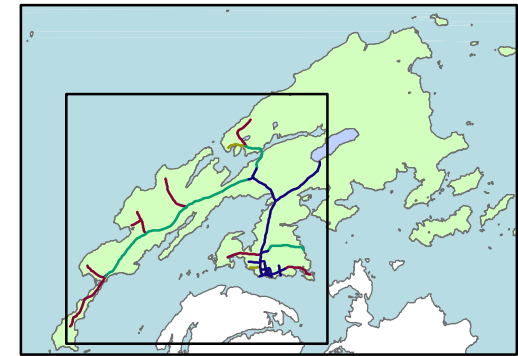
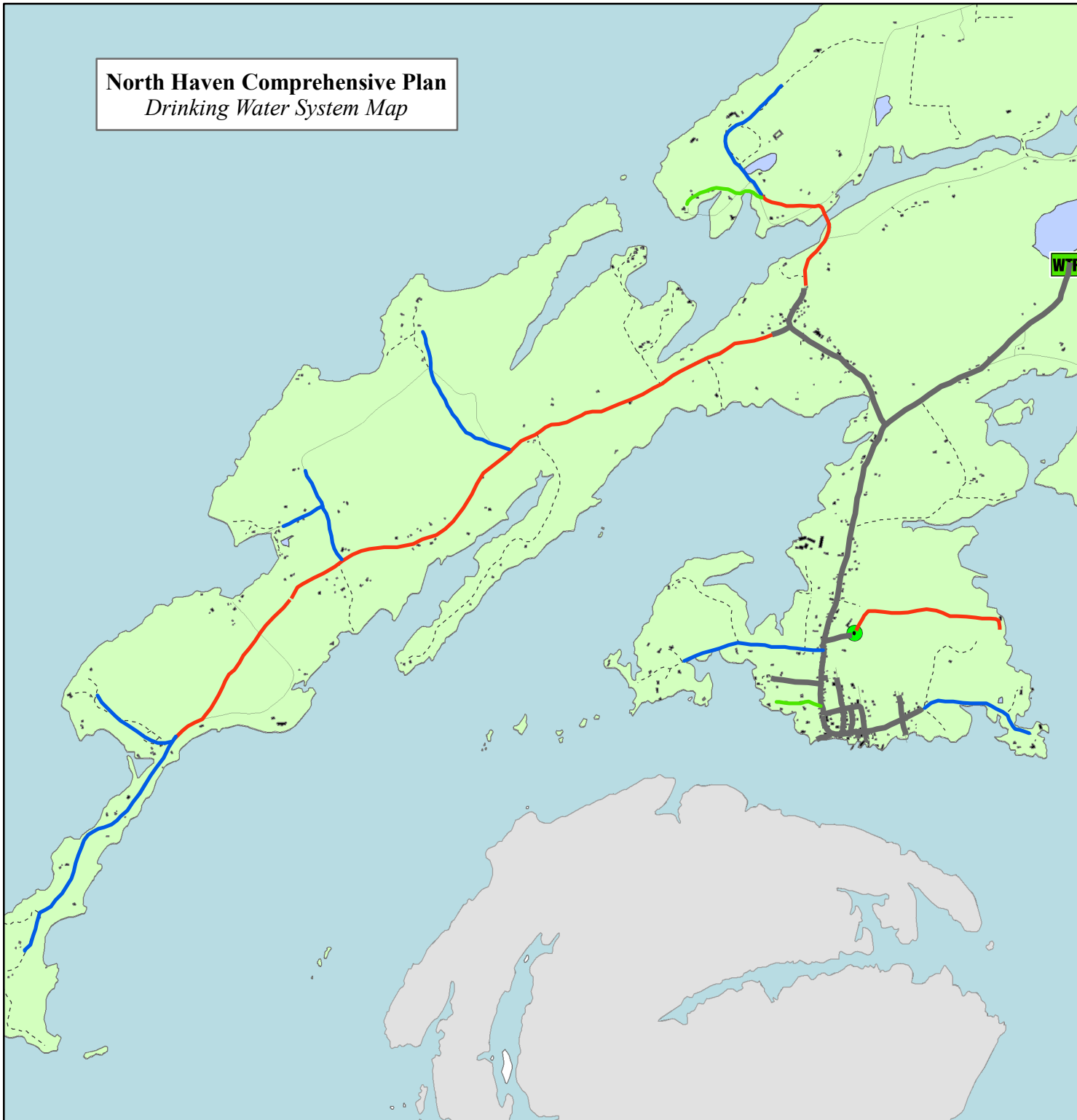


**North Haven Comprehensive Plan**  
*Drinking Water System Map*

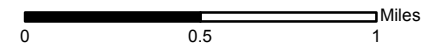


**Legend**

- Year Round 6 inch Steel
- Seasonal 3 inch Plastic
- Seasonal 2 inch Plastic
- Seasonal 1.5 inch Plastic
- Water Treatment Plant
- Standpipe
- Public Roads
- Private Roads
- North Haven
- Vinalhaven
- Ocean
- Ponds
- Buildings



The terminology used on this map is defined within the text of the Comprehensive Plan.



Map Created by D.Steckler,  
 Island Institute Fellow  
 Datasources: MEGIS, Town of North Haven  
 Last Updated: 5/15/07